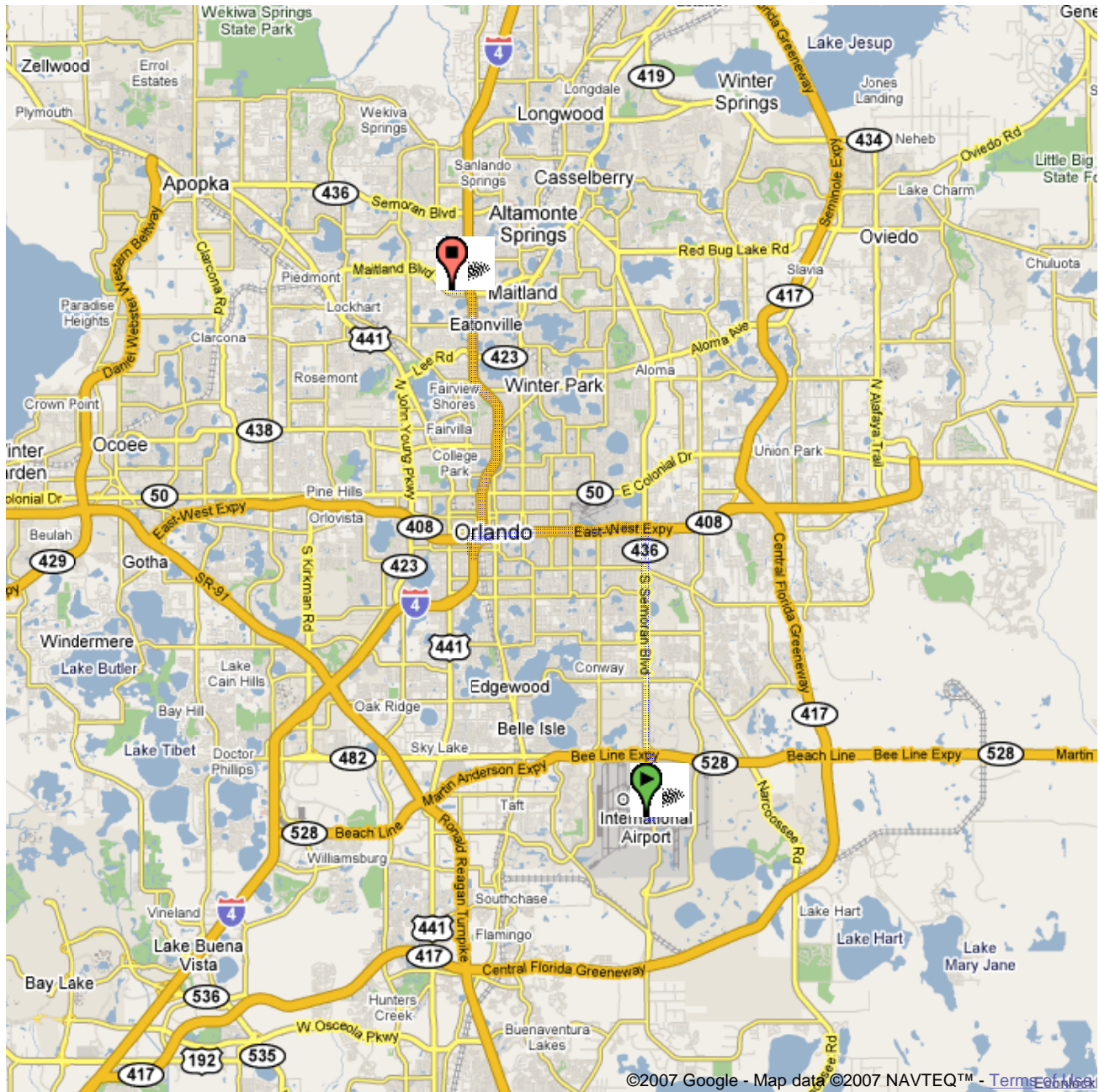




Start **MCO - Orlando Intl Airport**

End **500 Winderley Pl
Maitland, FL 32751**

Travel **22.8 mi – about 35 mins**



©2007 Google - Map data ©2007 NAVTEQ™ - Terms of Use

 **MCO - Orlando Intl Airport**

Drive: 22.8 mi – about 35 mins

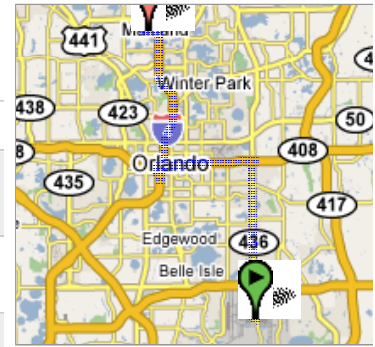
- | | |
|---|-------------------|
| 1. Head south | 226 ft |
| ← 2. Slight left toward Airport Blvd (signs for Terminal B) | 0.2 mi |
| ← 3. Slight left at Airport Blvd | 1.9 mi
4 mins |
| → 4. Slight right at S Semoran Blvd/SR-436 N | 5.9 mi
11 mins |
| 5. Take the SR-408-TOLL W ramp to Downtown/Orlando | 0.2 mi |
| 6. Merge onto East-West Expy/SR-408 W
Toll road | 4.3 mi
5 mins |
| 7. Take exit 10A to merge onto I-4 E toward Daytona Beach | 8.5 mi
11 mins |
| 8. Take exit 90B to merge onto Maitland Blvd/SR-414 W | 1.2 mi
2 mins |
| → 9. Turn right at N Keller Rd | 0.1 mi |
| → 10. Turn right at Maitland Center Pkwy | 0.2 mi |
| → 11. Turn right at Winderley Pl | 0.2 mi |

 **500 Winderley Pl**
Maitland, FL 32751

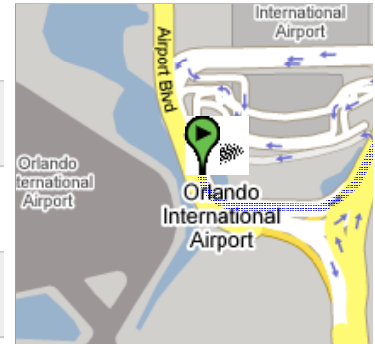
These directions are for planning purposes only. You may find that construction projects, traffic, or other events may cause road conditions to differ from the map results.

Map data ©2007 NAVTEQ™

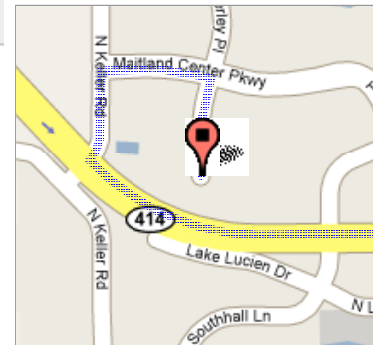
Overview



Start



End



Map data ©2007 NAVTEQ™